

# ARTOWTOWN Planning Workshop

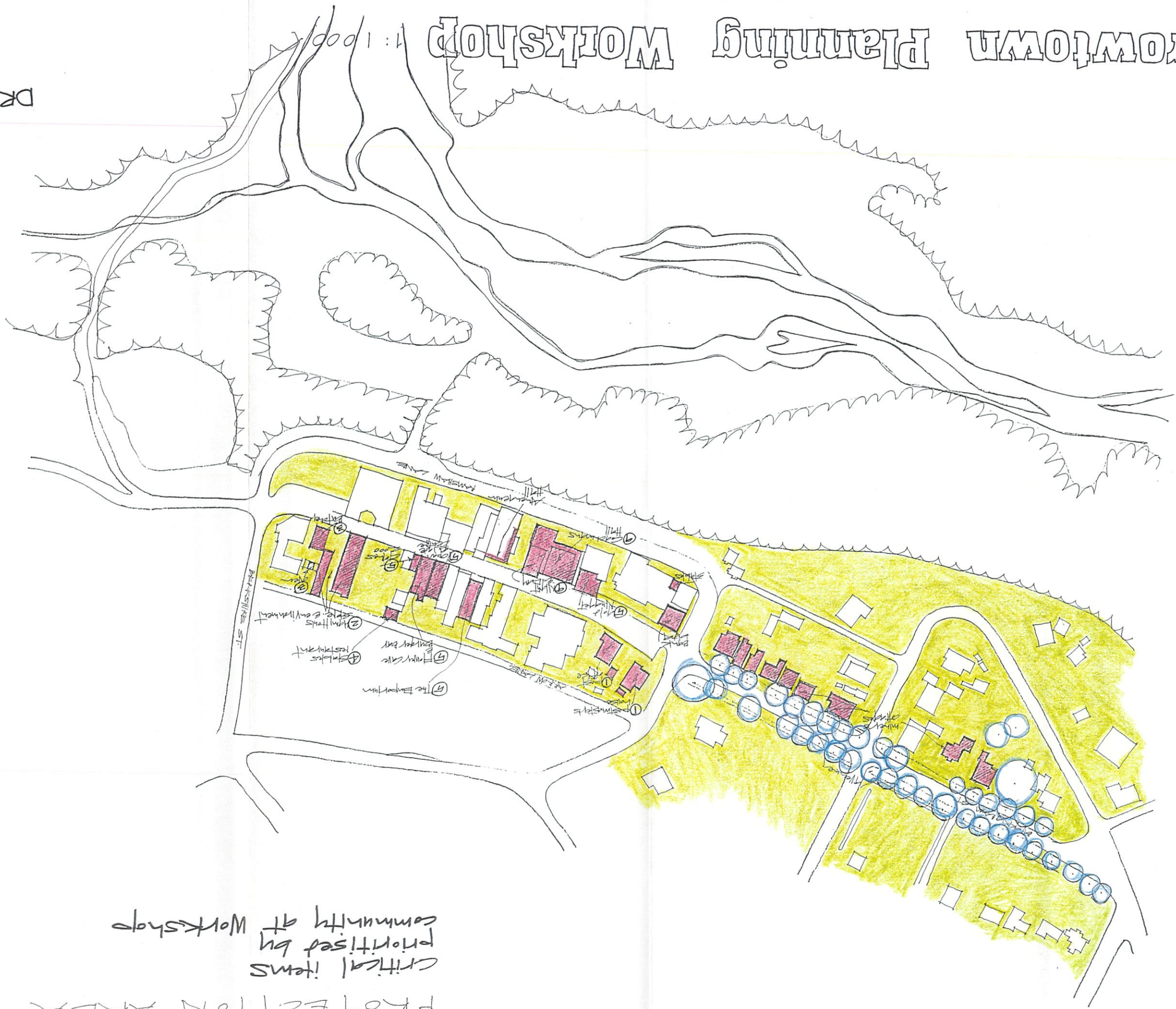
DRAWING  
↓





# ARROWTOWN Planning Workshop

DRAWING  
2



TOWN CENTRE  
PROTECTION AREA  
Critical items  
prioritised by  
community at Workshop

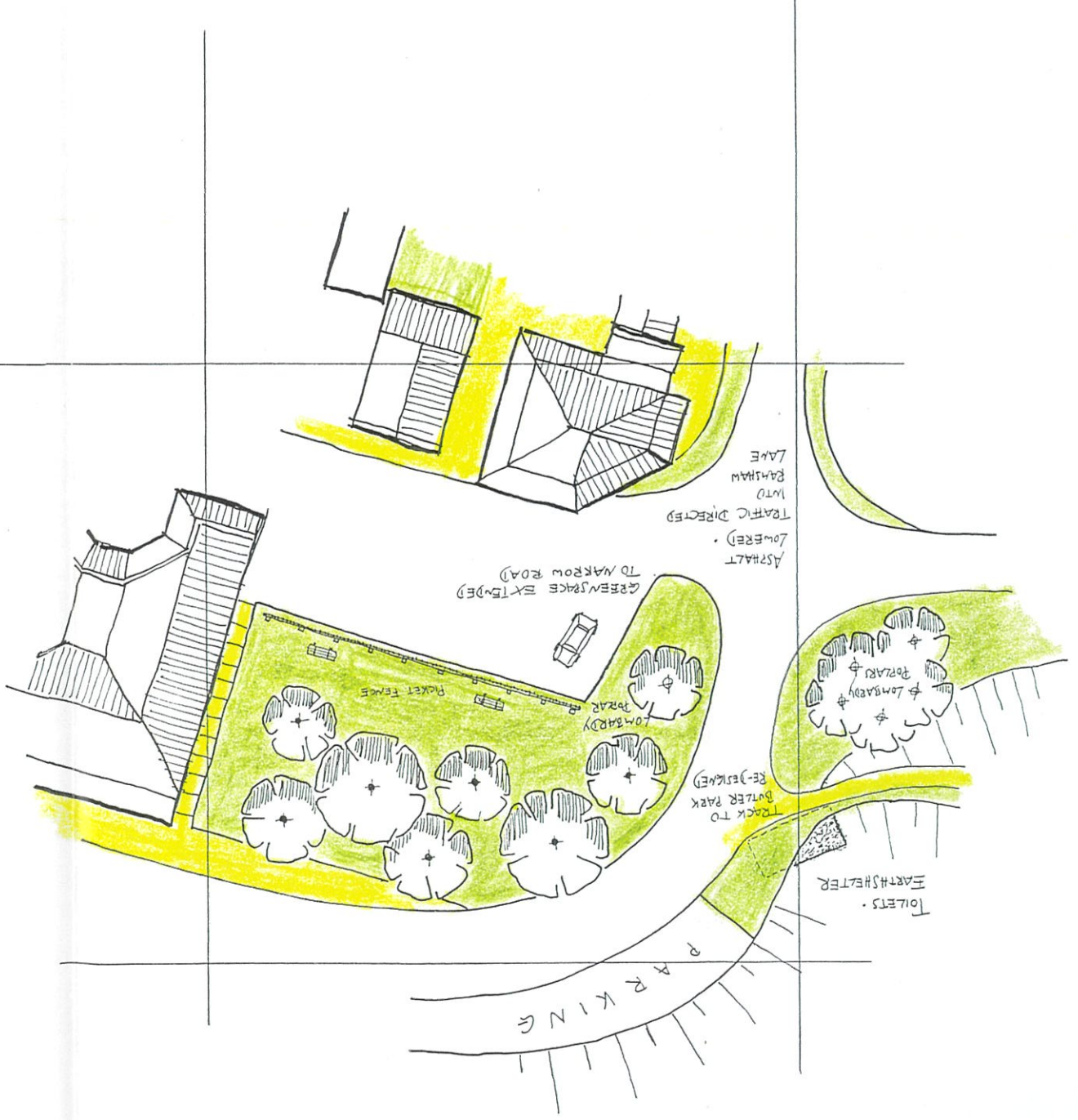


# ARTOWTOWN Planning Workshop

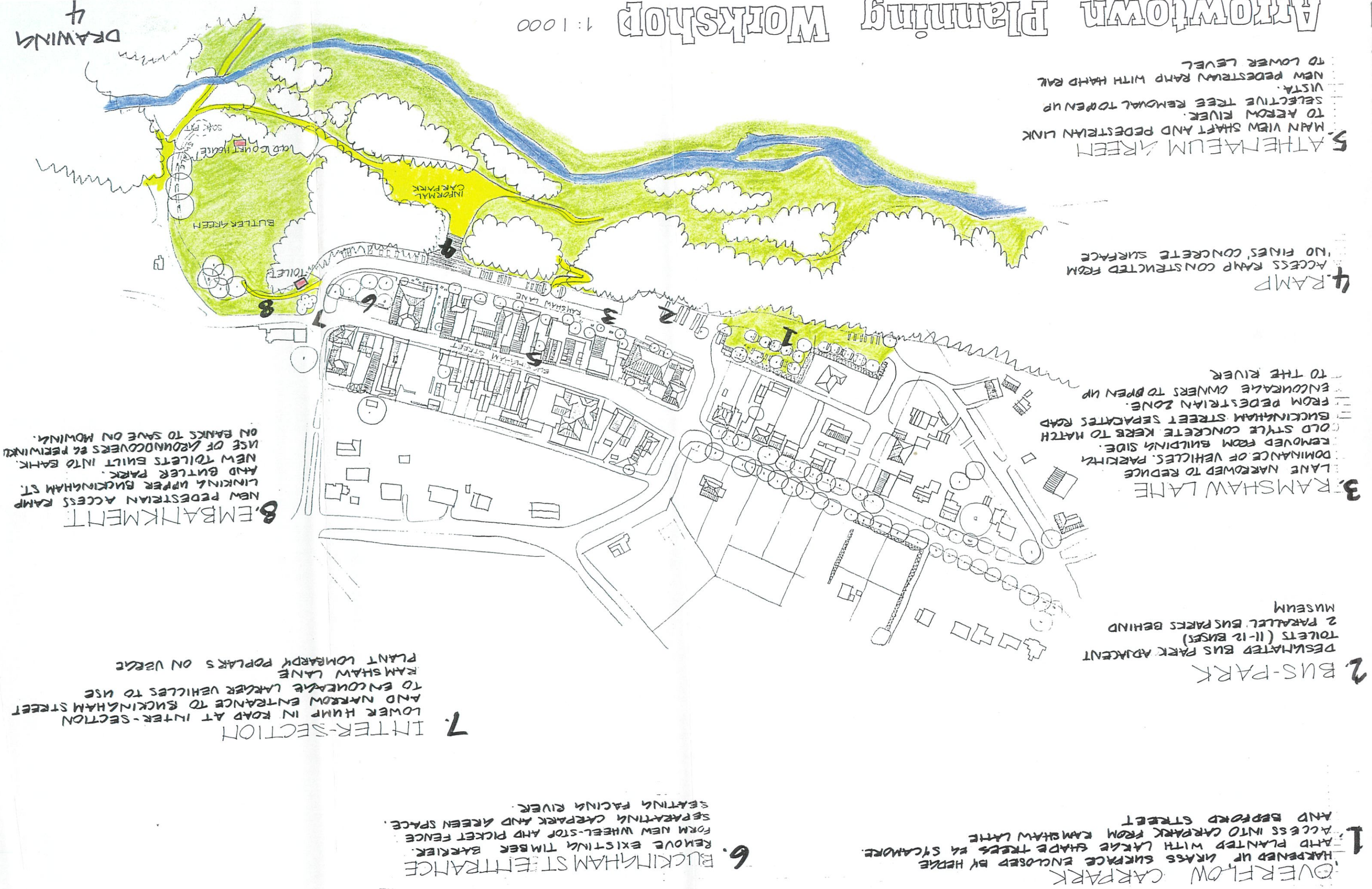
## ENTRANCE + EXIT BUCKINGHAM STREET

3

DRAWING







5. AT THE MAEUM GREEN  
 MAIN VIEW SHAFT AND PEDESTRIAN LINK  
 TO AERON RIVER.  
 SELECTIVE TREE REMOVAL TO OPEN UP  
 VISTA.  
 NEW PEDESTRIAN RAMP WITH HAND RAIL  
 TO LOWER LEVEL

4. RAMP  
 ACCESS RAMP CONSTRUCTED FROM  
 NO FINES CONCRETE SURFACE

3. RAMSHAW LANE  
 LANE NARROWED TO REDUCE  
 DOMINANCE OF VEHICLES. PARKING  
 REMOVED FROM BUILDING SIDE.  
 OLD STYLE CONCRETE KERB TO MATCH  
 BUCKINGHAM STREET SEPARATES ROAD  
 FROM PEDESTRIAN ZONE.  
 ENCOURAGE OWNERS TO OPEN UP  
 TO THE RIVER

2. BUS-PARK  
 DESHATED BUS PARK ADJACENT  
 TOILETS (11-12 BUSES)  
 2 PARALLEL BUS PARKS BEHIND  
 MUSEUM

1. OVERFLOW CARPARK  
 HARPENED UP GRASS SURFACE ENCLOSED BY HERDIE  
 AND PLANTED WITH LARGE SHADE TREES AS SYCAMORE.  
 ACCESS INTO CARPARK FROM RAMSHAW LANE  
 AND BEDFORD STREET

6. BUCKINGHAM STREET ENTRANCE  
 REMOVE EXISTING TIMBER BARRIER.  
 FORM NEW WHEEL-STOP AND PICKET FENCE.  
 SEPARATING CARPARK AND GREEN SPACE.  
 SEATING FACING RIVER.

7. INTER-SECTION  
 LOWER HUMP IN ROAD AT INTER-SECTION  
 AND NARROW ENTRANCE TO BUCKINGHAM STREET  
 TO ENCOURAGE LARGER VEHICLES TO USE  
 RAMSHAW LANE  
 PLANT LOMBARDY POPLARS ON VERGE

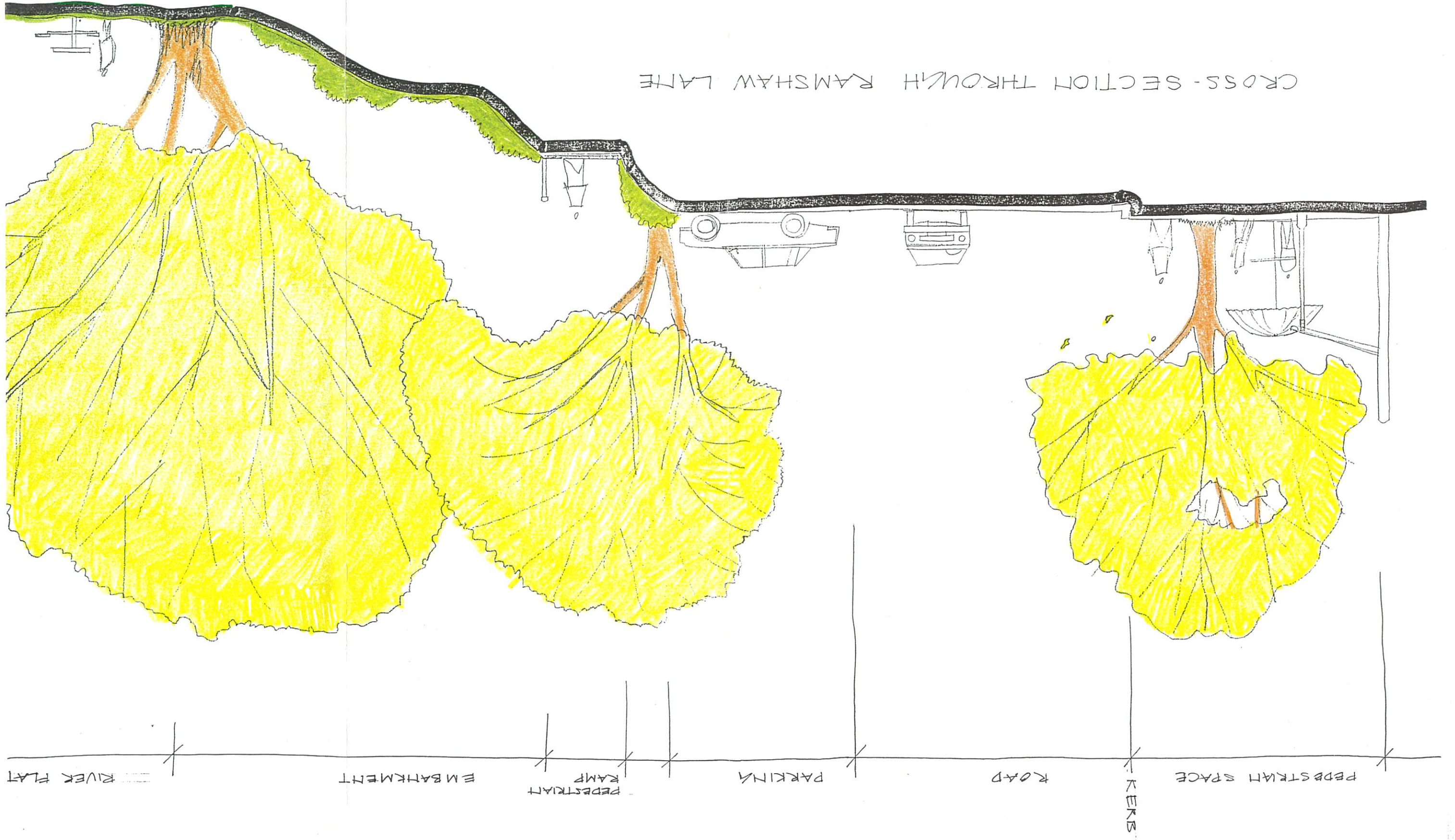
8. EMBANKMENT  
 NEW PEDESTRIAN ACCESS RAMP  
 LINKING UPPER BUCKINGHAM ST.  
 AND BUTLER PARK.  
 NEW TOILETS BUILT INTO BANK.  
 USE OF ARBOUNDOVERS & PERIWINKLE  
 ON BANKS TO SAVE ON MOWING.



DRAWING 5

# ARROWTOWN Planning Workshop 1:50

CROSS-SECTION THROUGH RAMSHAW LAKE





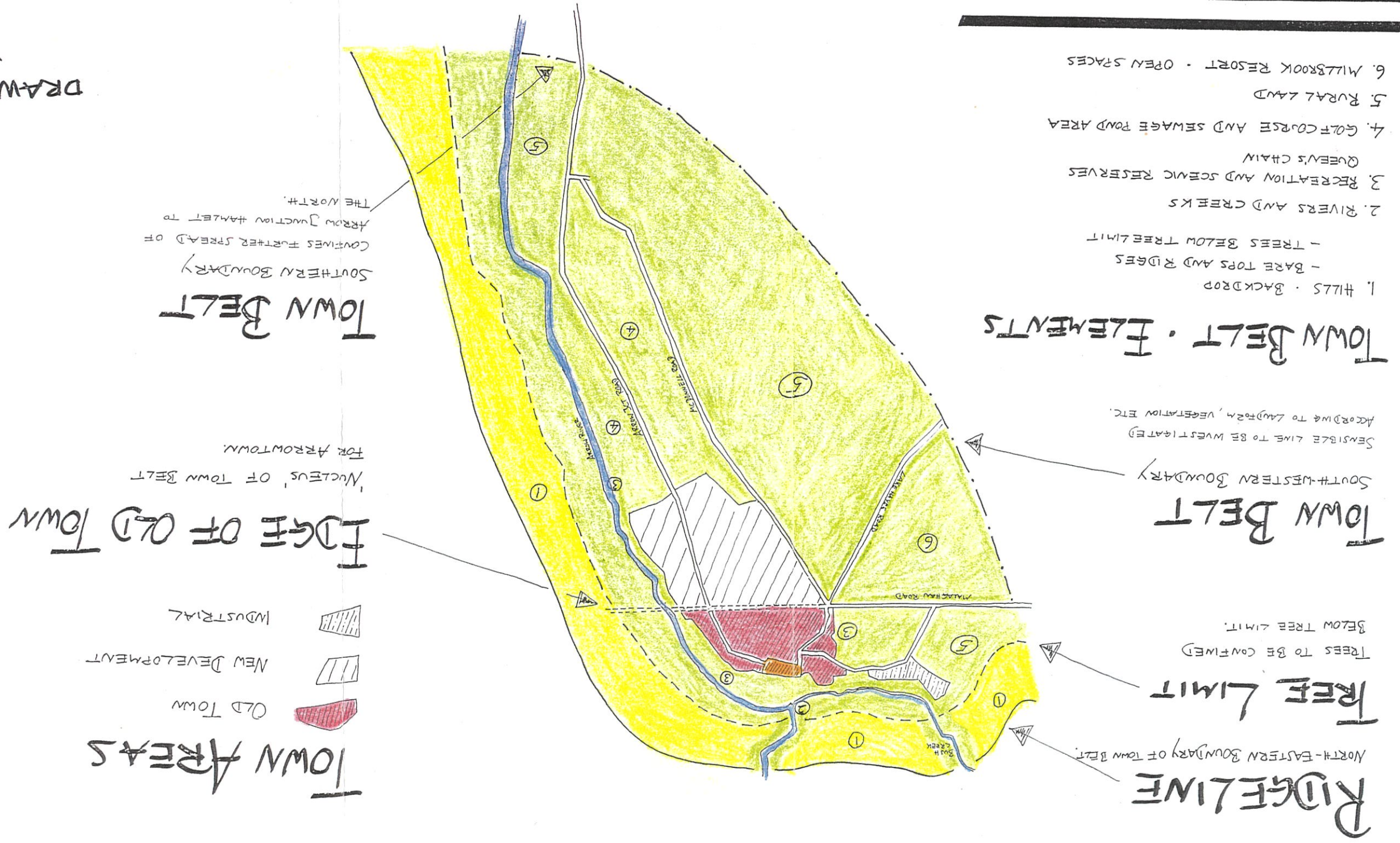




# Arrowtown Planning Workshop

## Arrowtown • Town Belt

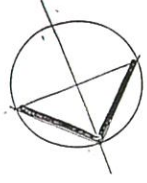
LANDSCAPE CONTEXT OF ARROWTOWN IS A KEY ATTRIBUTE AND CONSIDERED TO BE UNDER THREAT. VISUAL CONTAINMENT OF ARROWTOWN IS BEING ENCAPSULATED UPON. COMPARE WITH EDGE OF OLD TOWN. GENERAL AGREEMENT: RE-CONTAINMENT OF TOWN IS NECESSARY → PROPOSAL: ESTABLISHMENT OF TOWN BELT.



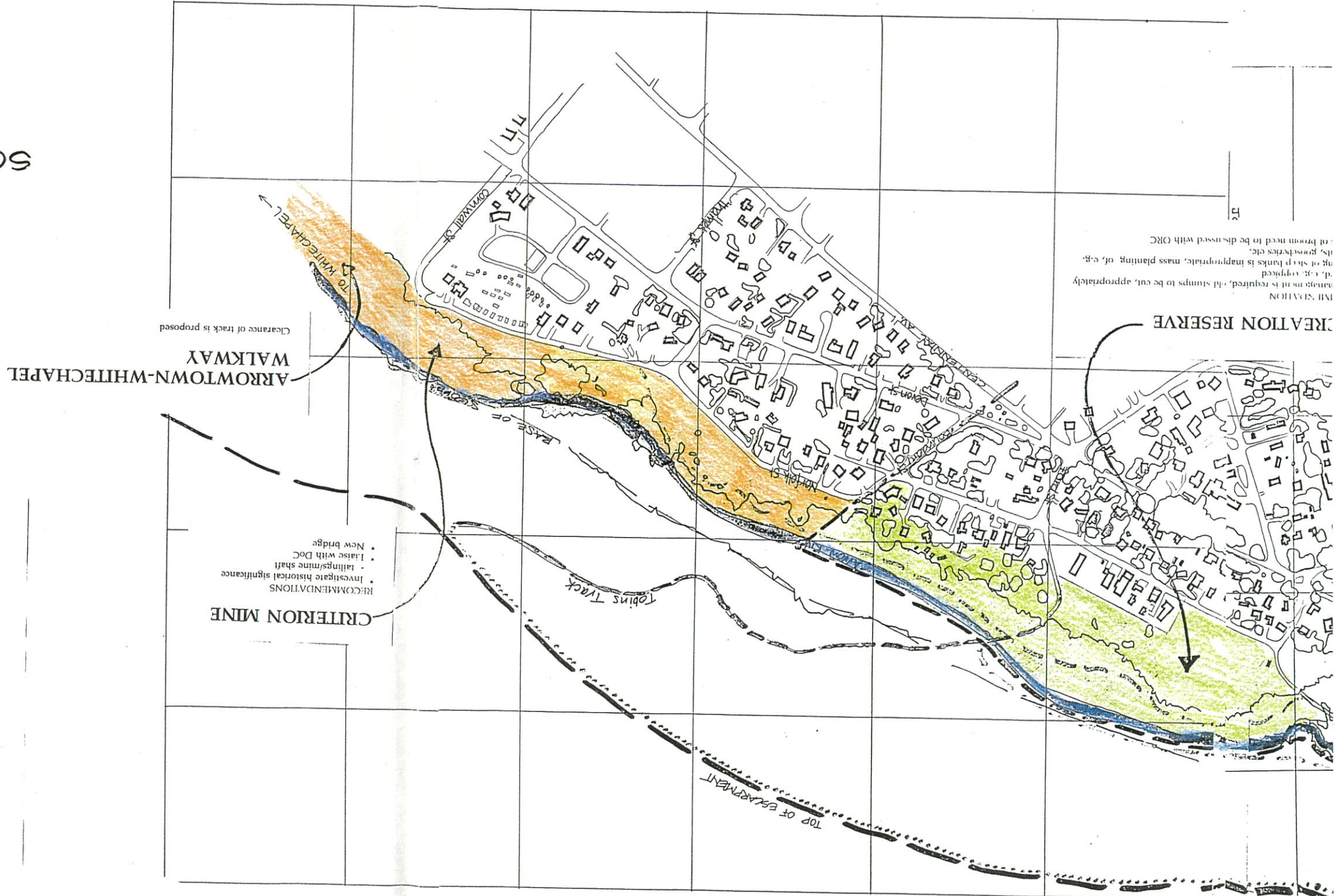
DRAWING 7



Scale 1 : 2500



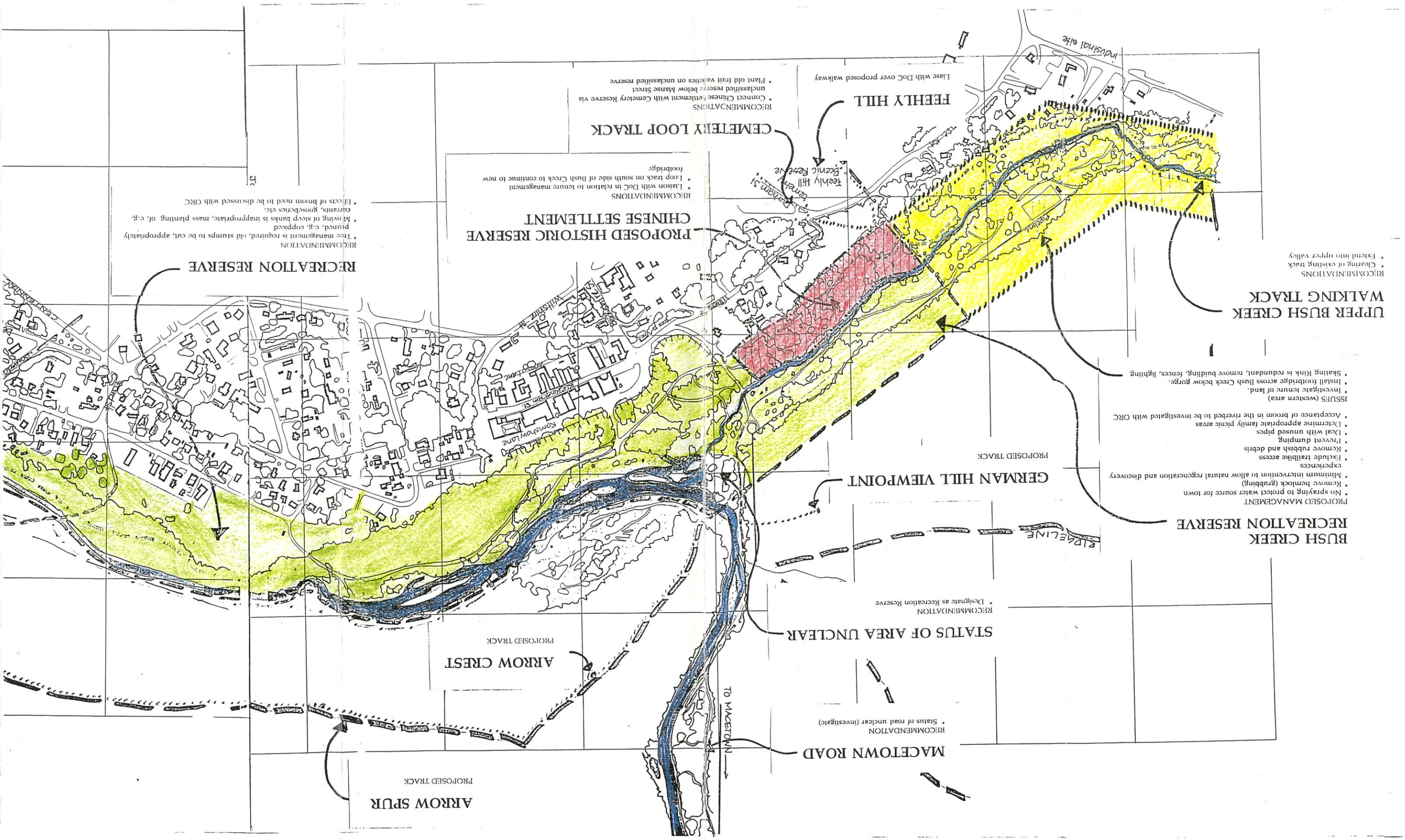
- KEY**
- Arrowtown Chinese Settlement
  - proposed historic reserve
  - Recreation reserve
  - Crown land
  - Uncertain land tenure
  - Public road
  - Existing track
  - Proposed track
  - Edge of old town



of brown need to be discussed with ORC.  
its, properties etc.  
ng of steep banks is inappropriate, mass planting of, e.g.  
d. e.g. e.pined.  
arnays in it is required. All stumps to be cut, appropriately.  
THE STATION



# Arrowtown Planning Workshop



RECOMMENDATIONS  
 • Clearing of existing track  
 • Extend into upper valley

UPPER BUSH CREEK WALKING TRACK

- PROPOSED MANAGEMENT
- No spraying to protect water source for town
  - Remove hemlock (grubbing)
  - Minimum intervention to allow natural regeneration and discovery experiences
  - Exclude trailbike access
  - Remove rubbish and debris
  - Prevent dumping
  - Deal with unused pipes
  - Determine appropriate family picnic areas
  - Acceptance of broom in the riverbed to be investigated with ORC
- ISSUES (western area)
- Investigate tenure of land
  - Install footbridge across Bush Creek below gorge.
  - Skating rink is redundant, remove building, fences, lighting

BUSH CREEK RECREATION RESERVE

PROPOSED TRACK

GERMAN HILL VIEWPOINT

STATUS OF AREA UNCLEAR

RECOMMENDATION  
 • Status of road unclear (investigate)

MACETOWN ROAD

TO MACETOWN

ARROW CREST

ARROW SPUR

PROPOSED HISTORIC RESERVE CHINESE SETTLEMENT

- RECOMMENDATIONS
- Liaison with Doc in relation to tenure management
  - Loop track on south side of Bush Creek to continue to new footbridge

CEMETERY LOOP TRACK

- RECOMMENDATIONS
- Connect Chinese settlement with Cemetery Reserve via unclassified reserve below Kaise Street
  - Plant old fruit varieties on unclassified reserve

FEELY HILL

Feely Hill Scenic Reserve  
 Huron St

Lase with Doc over proposed walkway

RECREATION RESERVE

- RECOMMENDATION
- Tree management is required, old stumps to be cut, appropriately pinned, e.g. coppiced
  - Mowing of steep banks is inappropriate, mass planting of, e.g. currants, roseberries etc.
  - Effects of broom need to be discussed with ORC